
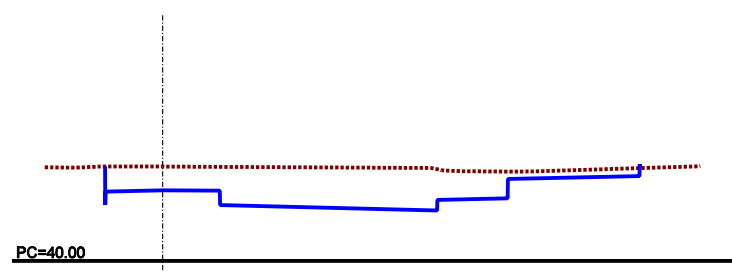


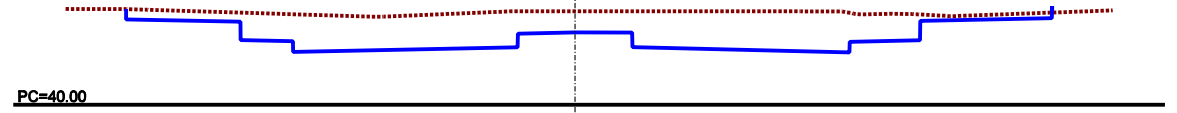
Zt=43.111 P.K.=634780.000  
 St=0.000 Zr=43.130  
 Sv=0.000 Sd=14.408



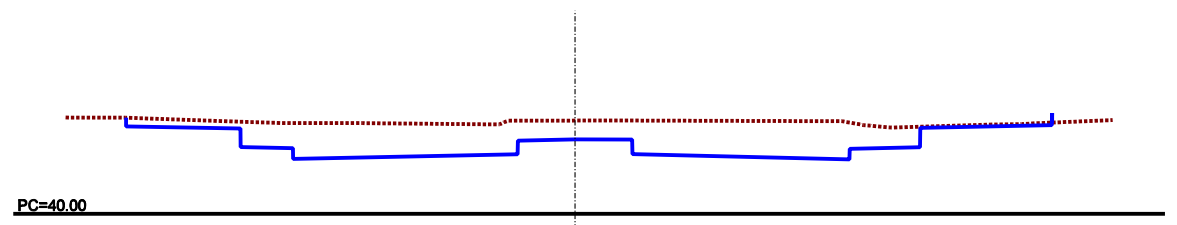
Zt=43.119 P.K.=634790.000  
 St=0.000 Zr=43.080  
 Sv=0.000 Sd=14.505



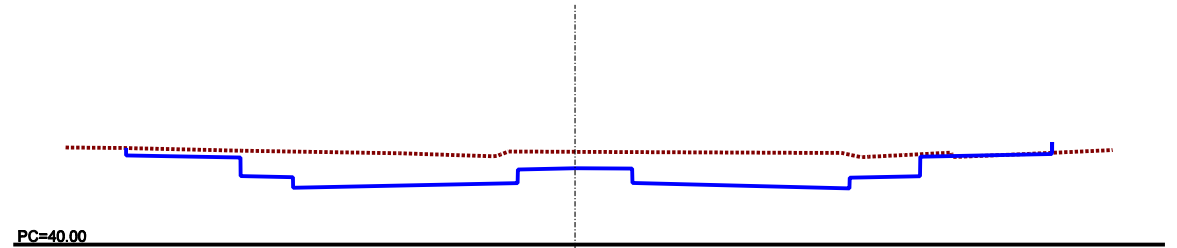
Zt=43.120 P.K.=634800.000  
 St=0.000 Zr=43.030  
 Sv=0.000 Sd=15.878




Zt=43.095 P.K.=634810.000  
 St=0.000 Zr=43.065  
 Sv=0.000 Sd=26.087



Zt=43.083 P.K.=634820.000  
 St=0.001 Zr=43.160  
 Sv=0.000 Sd=23.506



Zt=43.074 P.K.=634830.000  
 St=0.020 Zr=43.225  
 Sv=0.000 Sd=22.059

 <b>Ayuntamiento de Jerez</b> Urbanismo		<b>DEPARTAMENTO DE URBANIZACION</b>	
TITULO DEL PLANO: PERFILES TRANSVERSALES TRAMO-3		PLANO Nº: 2.6	HOJA Nº: 8 DE 10
ARCHIVO		DELINEANTE JOSÉ LUIS ALBA	ESCALA: ORIGINAL A-1 1/125
INGENIERO DE CAMINOS FERNANDO BUENO CHOMON		ING. TEC. OBRAS PUBLICAS PABLO MONTABES C.	FECHA: MARZO 2009
2.6-PERFILES TRANSVERSALES-1		ING. TECNICO INDUSTRIAL DAVID MORA CABRAL	