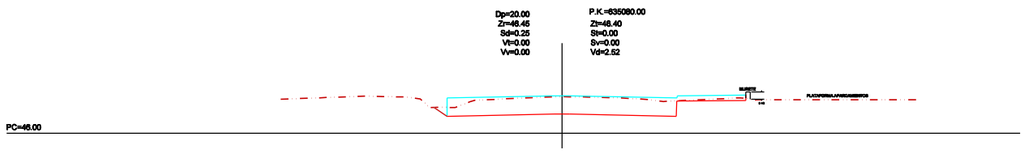

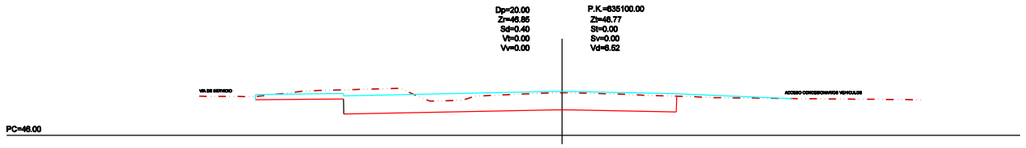

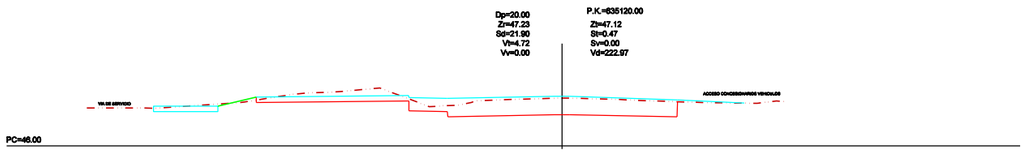

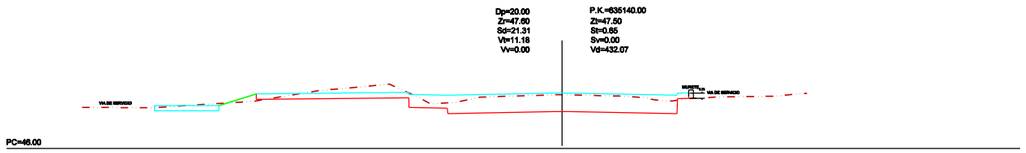

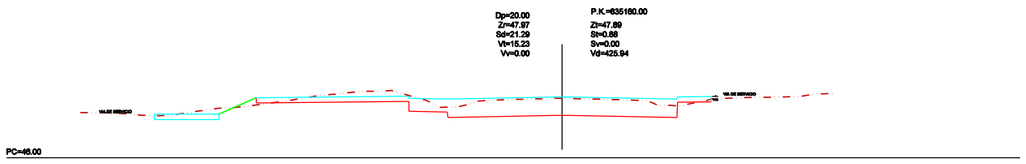

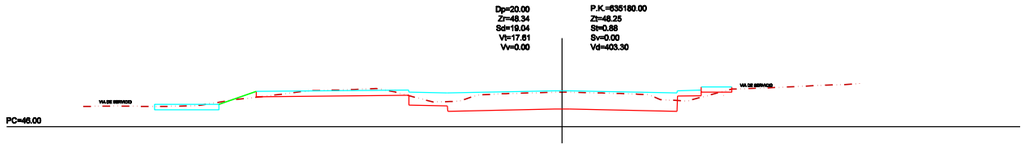

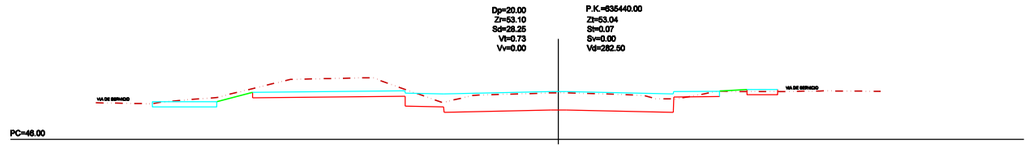

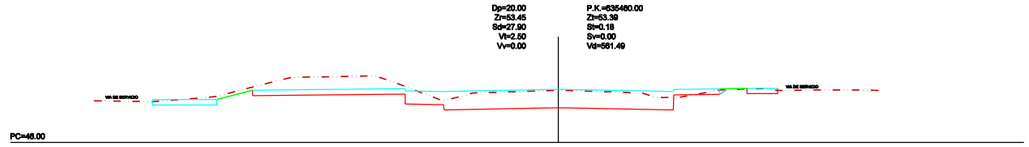

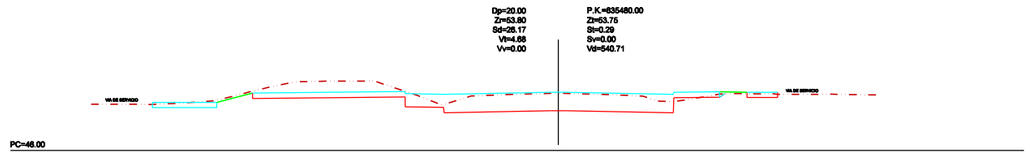

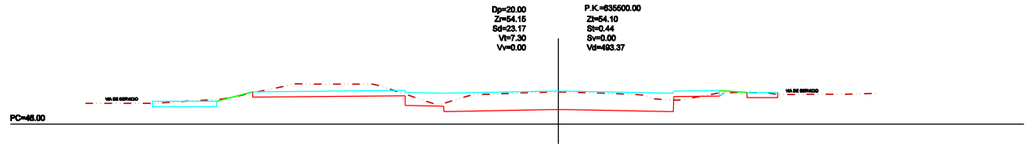

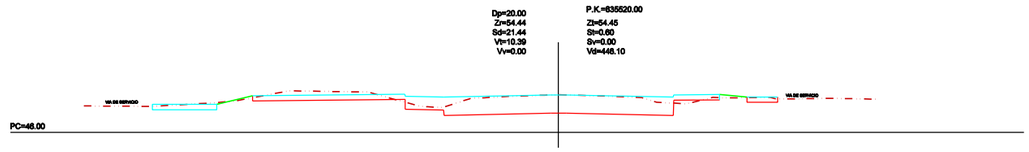

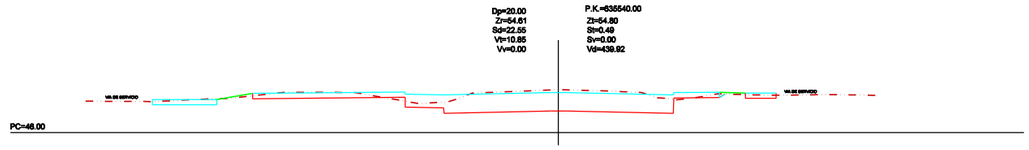

PLANTA GENERAL ESQUEMATICA PARA SITUACION DE PERFILES

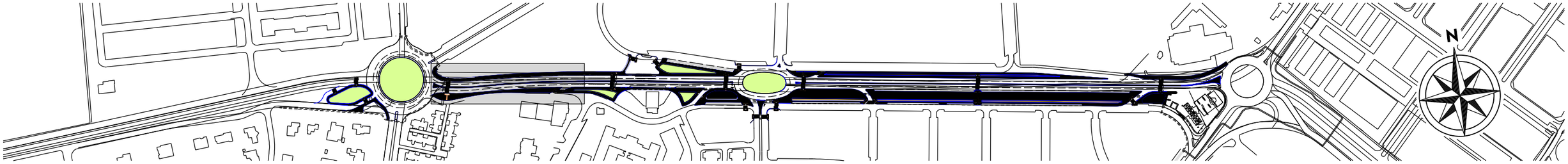

Ayuntamiento de Jerez Urbanismo	Area de Urbanización Dpto. de urbanización	INGENIERO DE CAMINOS FERNANDO BUENO CHOMON	ING. TECNICO OBRAS PUBLICAS PABLO MONTABES CALATAYUD	INGENIERO TECNICO INDUSTRIAL DAVID ANGEL MOLINA CABRAL	DELINEANTE JOSE LUIS ALBA TRILLO	TITULO DEL PROYECTO: PROYECTO DE DESDOBLAMIENTO DE LA CARRETERA N-IV TRAMO GLORIETA DEL PORVENIR A GLORIETA DE MORABITA P.K. 635,000 AL P.K.636,020	FECHA: DICIEMBRE 2010	CLAVE: 12-UR-09	ESCALA: 1/200 ORIGINALES DIN A-1	TITULO DEL PLANO PERFILES TRANSVERSALES TRAMO - 1	Nº DE PLANO: 2.7
								ESCALA GRAFICA: 0 2 4 6 8 10 12 14 16		RUTA/ARCHIVO: JLALBA/PROYECTOS 2009/12-UR-09 - DESDOBLAMIENTO N-IV (PORVENIR-MORABITA) 2.7-PERFILES TRANSVERSALES (2 DE 7).DGN	Nº DE HOJAS: 2 DE 7